

ADIRONDACK PARK LAND USE AND DEVELOPMENT PLAN MAP AND STATE LAND MAP

2009

STATE OF NEW YORK
ADIRONDACK PARK AGENCY












David A. Paterson, Governor Curtis F. Stiles, Chairman James E. Connolly, Acting Executive Director

Private Land Classification

-  Hamlet
-  Moderate Intensity Use
-  Low Intensity Use
-  Rural Use
-  Resource Management
-  Industrial Use

 Park Boundary

State Land Classification

-  Wilderness
-  Canoe Area
-  Primitive
-  Wild Forest
-  Intensive Use
-  Historic
-  State Administrative
-  Pending Classification *
-  Scenic Vista



ADIRONDACK PORTION OF THE NEW YORK STATE WILD, SCENIC AND RECREATIONAL RIVERS SYSTEM

-  Wild
-  Scenic
-  Recreational
-  Study

Environmental Conservation Law, Article 15, Title 27 – Wild, Scenic and Recreational Rivers System
Agency regulations concerning private lands along Wild, Scenic and Recreational Rivers are found in 9 NYCRR Part 577.
Agency jurisdiction over "Study Rivers" is set forth in Section 810 of the Adirondack Park Agency Act.

This is a reduced scale (excerpt) of the Official Adirondack Park Land Use and Development Plan Map and State Land Master Plan Map on file at the Adirondack Park Agency Headquarters in Ray Brook, New York. Private islands less than 10 acres may not appear on this map. These islands are in the Resource Management classification.
* State lands Pending Classification that surround Great Sacandaga Lake are under the jurisdiction of the Hudson River - Black River Regulating District.