

PERMIT NO. 5-4-69

DAM NO. _____

STATE OF NEW YORK
 WATER RESOURCES COMMISSION
~~CONSERVATION DEPARTMENT~~

Harland H. Stubing _____

residing at

Route 73, Ticonderoga, New York, 12883 _____

is hereby permitted to: ~~XX~~ (place fill in) _____

and stone riprap slope protection on shore of Eagle Lake.

Located in County of Essex _____

Town of Ticonderoga _____

by

carrying out the following works: Place ROB gravel fill and stone riprap in accordance with enclosed drawing and specifications attached to permit.

Section of stream to which this permit applies Eagle Lake

Note: (a) This permit does not relieve the permittee of responsibility for damages to riparian owners or others.

(b) If the structure or work herein authorized is not completed on or before 31st day of December, 1970, this permit, if not specifically extended, shall cease and be null and void.

CONDITIONS

1. The permitted work shall be subject to inspection by an authorized representative of the Water Resources Commission who may order the work suspended if the public interest so requires.

2. The permittee shall file in the office of the Local Permit Agent a notice of intention to commence work at least 48 hours in advance of the time of commencement and shall also notify him promptly in writing of the completion of the work.

3. As a condition of the issuance of this permit, the applicant has accepted expressly, by the execution of the application, the full legal responsibility for all damages, direct or indirect, of whatever nature, and by whomever suffered, arising out of the project described herein and has agreed to indemnify and save harmless the State from suits, actions, damages and costs of every name and description resulting from the said project.

4. Any material dredged in the prosecution of the work herein permitted shall be removed evenly, without leaving large refuse piles, ridges across the bed of the waterway, or deep holes that may have a tendency to cause injury to navigable channels or to the banks of the waterway.

5. Any material to be deposited or dumped under this permit, either in the waterway or on shore above high-water mark, shall be deposited or dumped at the locality shown on the drawing hereto attached, and, if so prescribed thereon, within or behind a good and substantial bulkhead or bulkheads, such as will prevent escape of the material into the waterway.

6. There shall be no unreasonable interference with navigation by the work herein authorized.

7. That if future operations by the State of New York require an alteration in the position of the structure or work herein authorized, or if, in the opinion of the Water Resources Commission it shall cause unreasonable obstruction to the free navigation of said waters or endanger the health, safety or welfare of the people of the State, or loss

or destruction of the natural resources of the State, the owner may be ordered by the Commission to remove or alter the structural work, obstructions, or hazards caused thereby without expense to the State; and if, upon the expiration or revocation of this permit, the structure, fill, excavation, or other modification of the watercourse hereby authorized shall not be completed, the owners shall, without expense to the State, and to such extent and in such time and manner as the Water Resources Commission may require, remove all or any portion of the uncompleted structure or fill and restore to its former condition the navigable capacity of the watercourse. No claim shall be made against the State of New York on account of any such removal or alteration.

8. That the State of New York shall in no case be liable for any damage or injury to the structure or work herein authorized which may be caused by or result from future operations undertaken by the State for the conservation or improvement of navigation, or for other purposes, and no claim or right to compensation shall accrue from any such damage.

9. That if the display of lights and signals on any work hereby authorized is not otherwise provided for by law, such lights and signals as may be prescribed by the United States Coast Guard shall be installed and maintained by and at the expense of the owner.

10. All work carried out under this permit shall be performed in accordance with established engineering practice and in a workmanlike manner.

11. This permit shall not be construed as conveying to the applicant any right to trespass upon the lands of others to perform the permitted work or as authorizing the impairment of any right, title or interest in real or personal property held or vested in a person not a party to the permit.

12. Nothing in this permit shall be deemed to affect the responsibility of the permittee to comply with any applicable Rules and Regulations of the U.S. Army Corps of Engineers or any other governmental agency having jurisdiction.

Per Conditions:

Fill material to consist of run-of-bank gravel placed and compacted on the existing slope, neatly graded to conform to line and grade and location as shown on the attached drawing.

14. No run-of-bank (ROB) gravel material is to be delivered to the job site or placed as fill until the material in the borrow pit proposed to be used as fill is inspected and approved by a representative of the Central Permit Agent. ROB gravel is to be relatively free of fine silt and clay material that would pass a 200 mesh sieve.
15. Stone riprap shall consist of sharp angular broken stone of 50 to 300 pound size carefully placed on the slope and chinked together by machine or hand. Some field

The issuance of this permit certifies that it is not contrary to the public interest that the proposed works be done.

The applicant in accepting this permit signifies his agreement to abide by the conditions set forth above.

Application Date January 16, 1969

Expiration Date December 31, 1970

Permit Issued August 8, 1969

By /s/ T. P. CURRAN

State Campus Site, Albany, New York, 12226

Central (Permit Agent)

(Name and Address)

Conditions continued:

15. boulders may be combined with the broken stone if they can be adequately secured into the riprap to present a dense, durable and serviceable surface.
16. The portion of stone riprap located below the surface of the water of Eagle Lake is to be in place prior to placing ROB gravel fill. All necessary precautions are to be taken to prevent erosion of fill material and resultant turbidity of the waters of the lake.
17. ROB gravel fill shall not be placed in the water until the portion of stone riprap below the water level is completed and approved by a representative of the Central Permit Agent.
18. All work is to be done in a satisfactory manner in accordance with accepted engineering and construction practices.

Distribution:

Mr. D. Benson (2)

Mr. W. Barnum (3)

Regional Supervisor 1,2,3,4,6-9

Mr. C. Jennings

Mr. J. Bennett

Mr. A. Moon

Mr. C. Brown

Mr. W. Bentley

Mr. C. LaBelle

Mr. E. Dietsch

Mr. D. Tynan

Mr. L. Pritchard

Mr. R. Blabey

Mr. W. Redmond

Mr. R. Abendschein

Applicant

Objectors


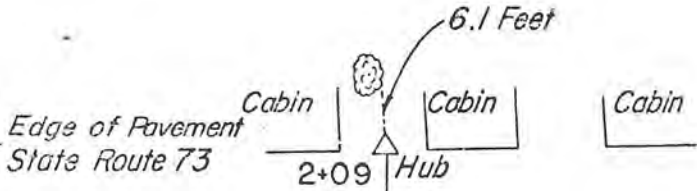
Mr. D. White, Esq.

Lawson & Lawson, Esqs.

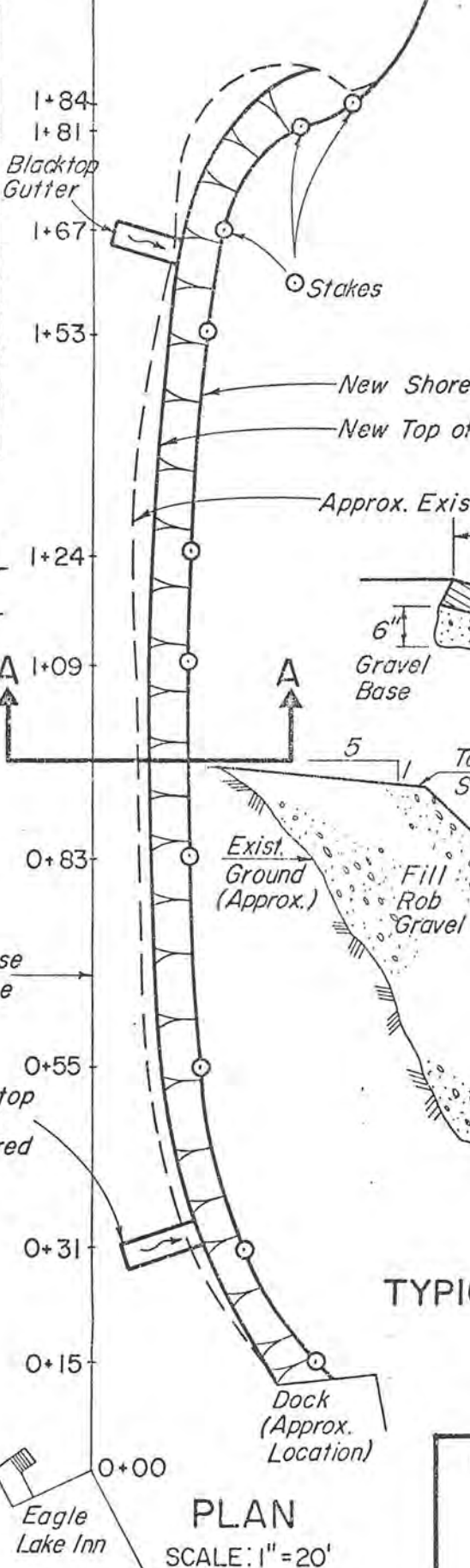
Mr. W. Masten

Mr. D. Kennedy

Mr. J. Barnett

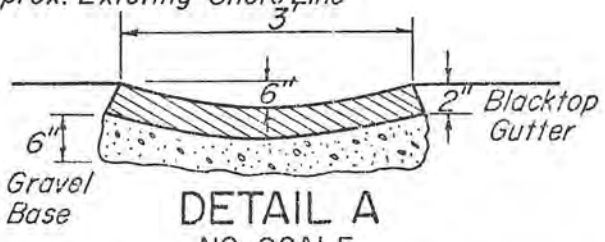


LOCATION OF NEW SHORE LINE	
STATION	DISTANCE FROM BASE LINE
1+15	30'
0+31'	20'
0+55'	15'
0+83	14'
1+09	14'
1+24	14'
1+53	16'
1+67	18'
1+81	30'
1+84	34'



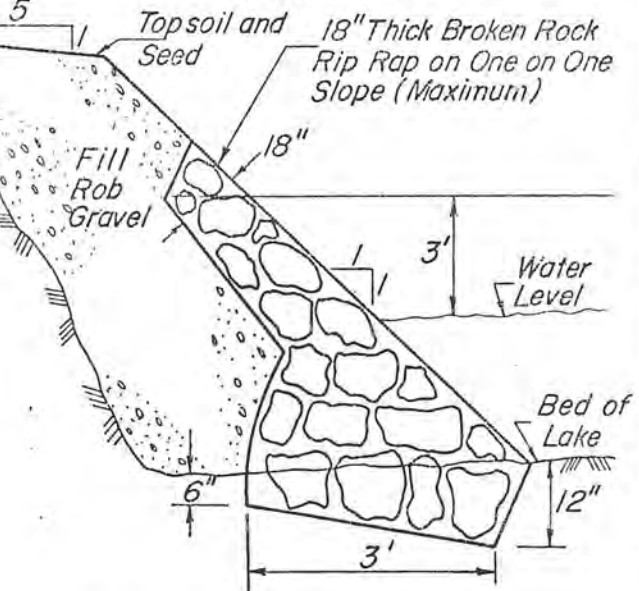
EAGLE LAKE

Gravel Parking Area (Grade to Drain)

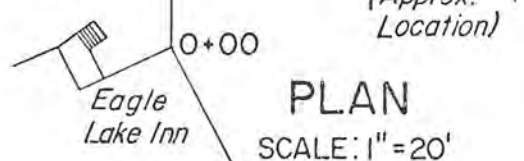


DETAIL A
NO SCALE

Provide 3' Wide Blacktop Gutter to Drain Parking Area (Two or as Required See Detail A)



TYPICAL SECTION A-A
NO SCALE



PLAN
SCALE: 1" = 20'

WATER RESOURCES COMM.
PERMIT
NO. 5-4-69
HARLAND STUBING
EAGLE LAKE
TOWN OF TICONDEROGA
ESSEX CO.